

Harbour Street

This Drawing Must Be Read in Conjunction with the Associated Arboricultural Report

This Drawing is Copyright - © The Tree File 2021

Crofton Road Tree Impacts Plan 1/1 Scale 1:500 @ A1

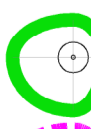


This is a colour coded drawing that will be difficult or impossible to interpret if reproduced in black and white

Ashgrove House
26 Foxrock Court
Dublin 18
D18 R2K1

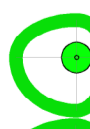
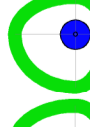




Mob. 086-3819011
e-mail - thetreefile@eircom.net

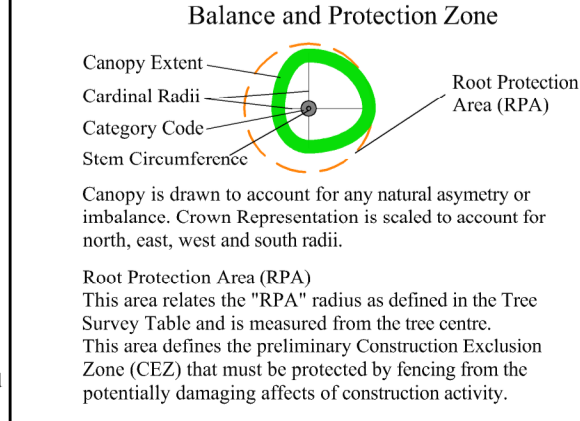
Colour Coding of Tree Impacts

-  Trees Intended for Retention - Solid Green Crown Outline
-  Trees Intended for Removal in Conjunction With Development Works - Broken Red Crown Outline
-  Trees Considered "At Risk" From Proposed Development Works and Will Require Further Review and Investigation - Broken Pale Blue Crown Outline

Colour Coding of Tree Categories

-  Category "A" Trees (Green Button) Excellent Trees
-  Category "B" Trees (Blue Button) Good Trees
-  Category "C" Trees (Gray Button) Medicinal to Poor Trees
-  Category "U" Trees (Red Button) Dead, Dying or Otherwise Compromised Trees that are Unsustainable.

Graphic Representation of Tree Form, Balance and Protection Zone



Client: Fitzwilliam DL Ltd.
Scale: 1:250 Date: January 2021
Project: Tree Survey, St Michael's Car Park, Crofton Road, Dun Laoghaire.
Description: Tree Impact Plan
Drawing Title: Crofton Road Tree Impacts Plan